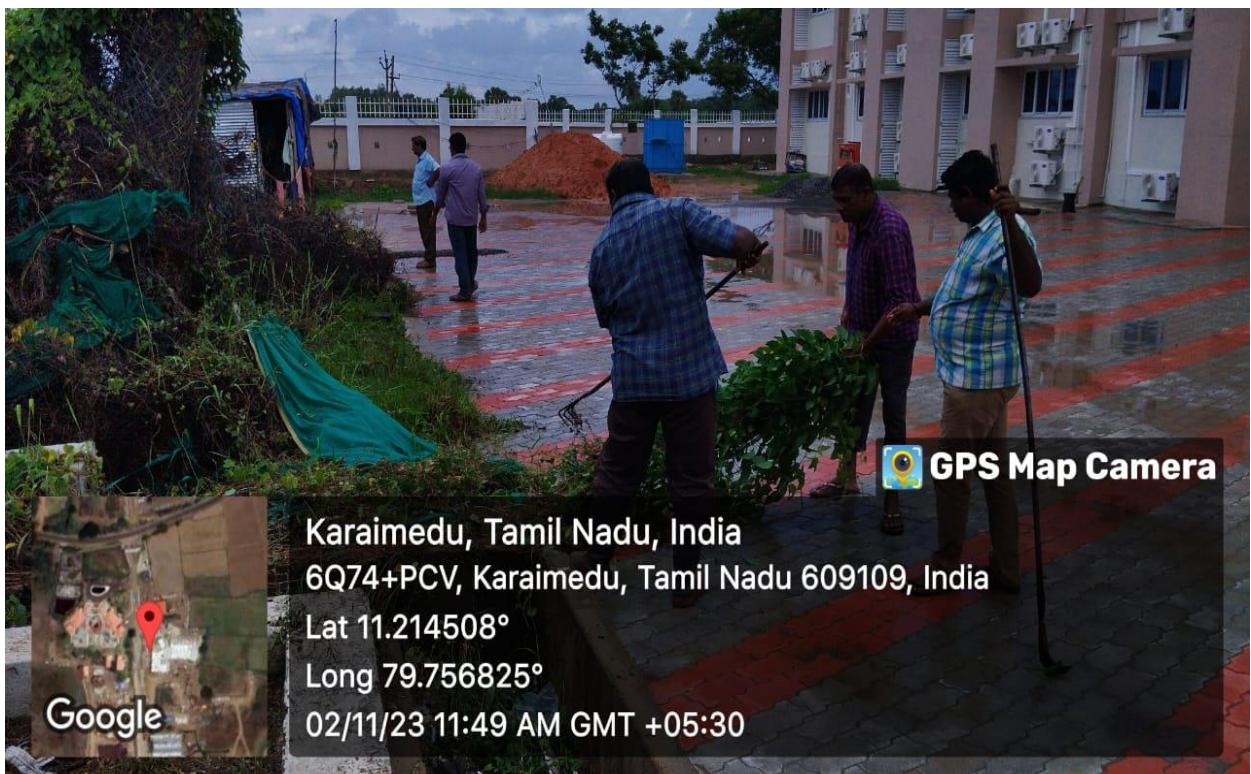


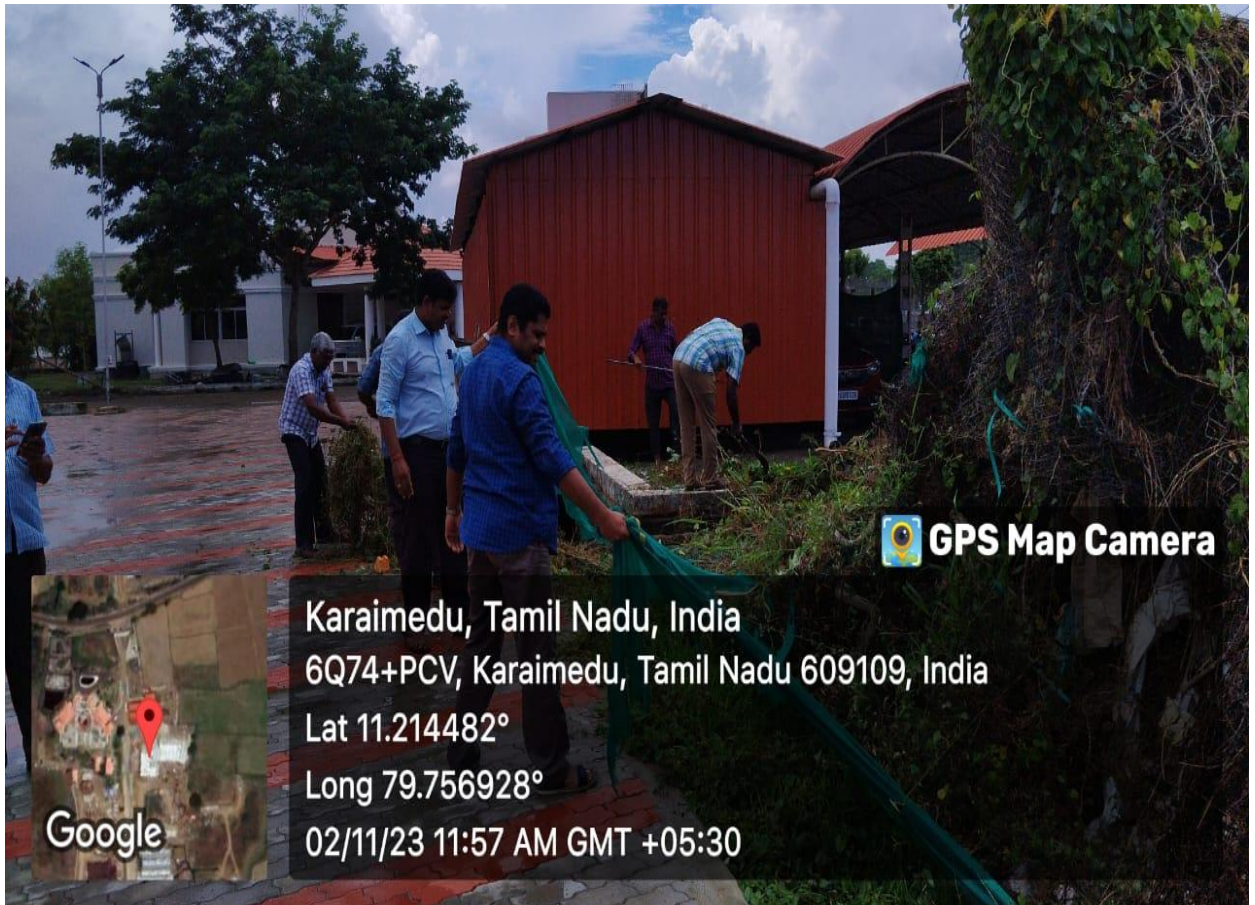
Swachhata Pakhwada Program

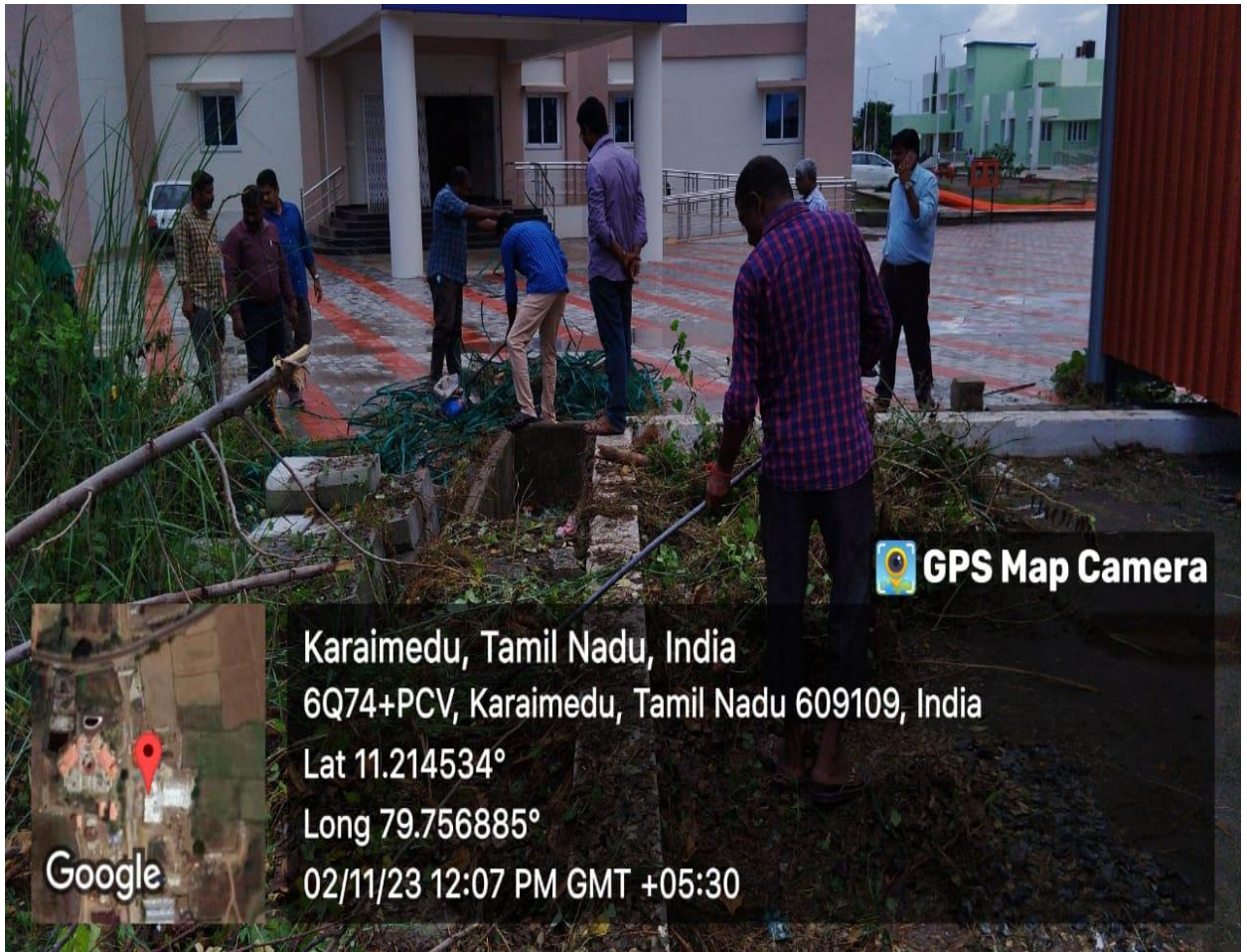
Date: 02.11.2023

MPEDA - RGCA HO, Sirkali

Activity: Cleaning at RGCA Head Office premises at Sirkali TK, Mayiladuthurai Dist, Tamil Nadu.







 **GPS Map Camera**



Karaimedu, Tamil Nadu, India
6Q74+PCV, Karaimedu, Tamil Nadu 609109, India
Lat 11.214534°
Long 79.756885°
02/11/23 12:07 PM GMT +05:30




 **GPS Map Camera**



Karaimedu, Tamil Nadu, India
6Q74+PCV, Karaimedu, Tamil Nadu 609109, India
Lat 11.214449°
Long 79.756835°
02/11/23 12:38 PM GMT +05:30

MPEDA - RGCA Seabass and Mud Crab Hatcheries, Thoduvai

Activity: Cleaning activities at RGCA Seabass and Mudcrab Hatchery Projects Thoduvai, Sirkali TK, Mayiladuthurai Dist, Tamil Nadu.





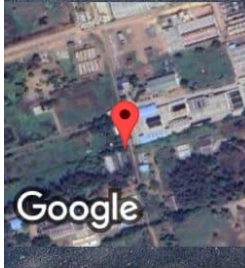
 **GPS Map Camera**



Thirumullaivasal, Tamil Nadu, India
7R7Q+GJF, Thirumullaivasal, Tamil Nadu 609115, India
Lat 11.264727°
Long 79.839474°
02/11/23 12:54 PM GMT +05:30



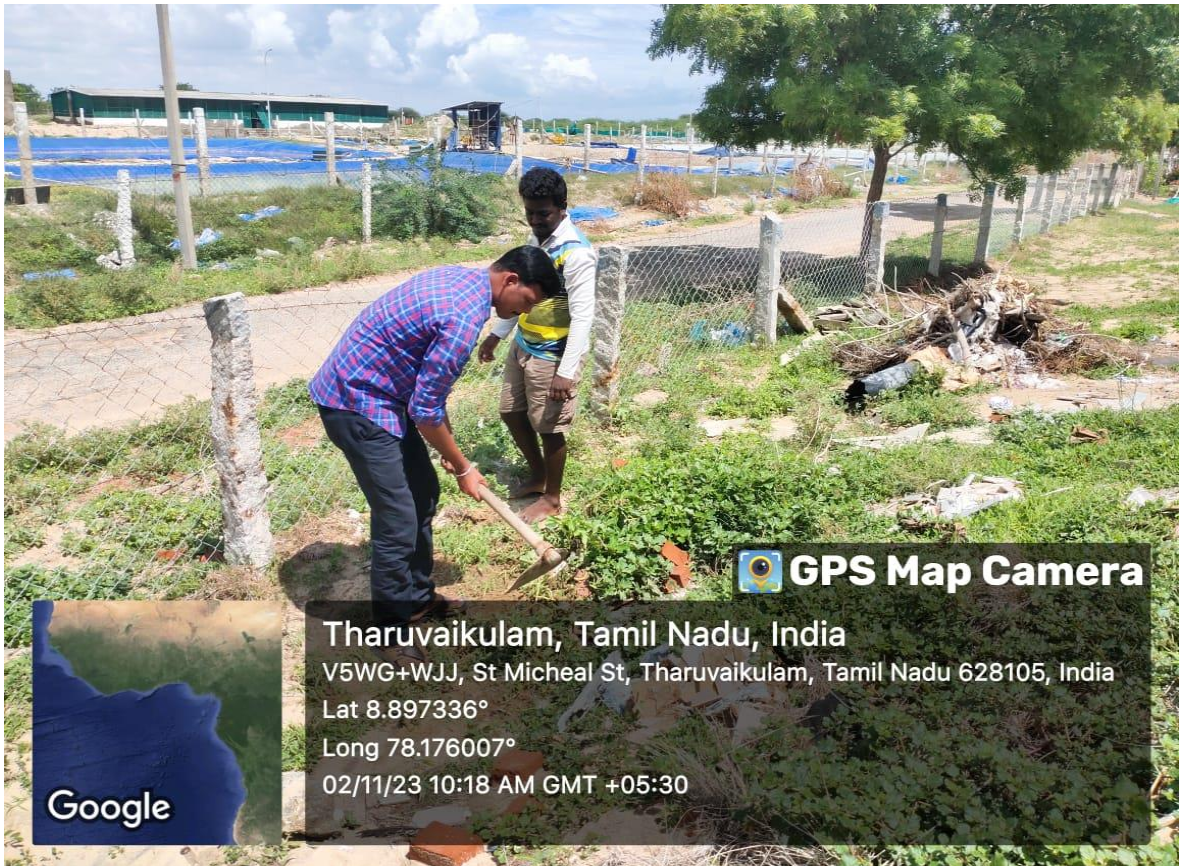
 **GPS Map Camera**



Thirumullaivasal, Tamil Nadu, India
7R7Q+GJF, Thirumullaivasal, Tamil Nadu 609115, India
Lat 11.264789°
Long 79.839768°
02/11/23 12:53 PM GMT +05:30

MPEDA - RGCA Artemia Project, Tharuvaikulam

Activity: Cleaning activities at Artemia Project premises at Tharuvaikulam, Thoothukudi Dist, Tamil Nadu.





 **GPS Map Camera**

Tharuvaikulam, Tamil Nadu, India
V5WG+WJJ, St Micheal St, Tharuvaikulam, Tamil Nadu 628105, India
Lat 8.897349°
Long 78.176037°
02/11/23 11:08 AM GMT +05:30



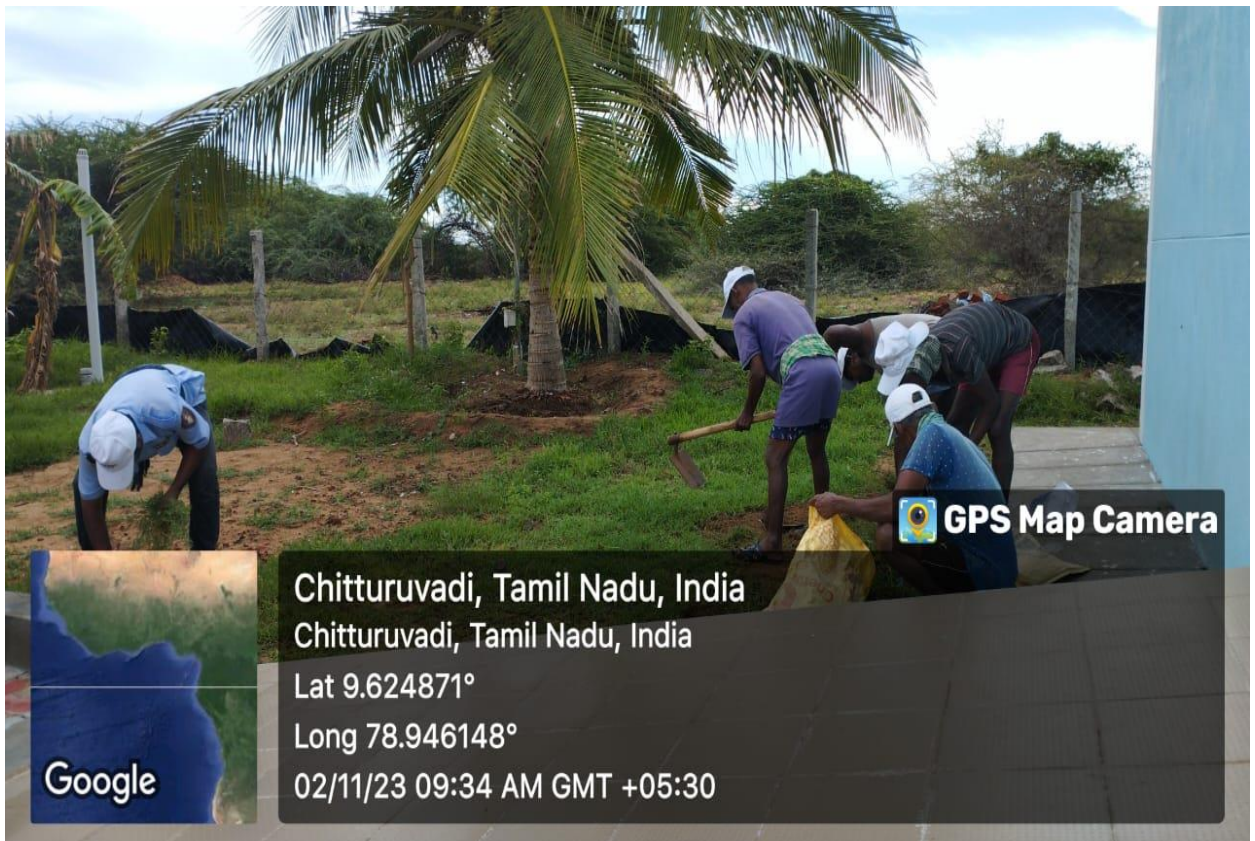
 **GPS Map Camera**

Tharuvaikulam, Tamil Nadu, India
V5WG+WJJ, St Micheal St, Tharuvaikulam, Tamil Nadu 628105, India
Lat 8.897402°
Long 78.176007°
02/11/23 10:50 AM GMT +05:30



MPEDA - RGCA Artemia Demo Farm Project, Ramanathapuram

Activity: Cleaning activity at Artemia Demo Farm Project, Ramanathapuram Tamil Nadu.






MPEDA - RGCA ADF, Karaikal

Activity: Cleaning activities at Aquaculture Demonstration Farm, Karaikal, UT of Puducherry.





GPS Map Camera
Karaikal, Puducherry, India
WR4V+J83, Karaikal, Puducherry 609602, India
Lat 10.906485°
Long 79.842831°
02/11/23 10:35 AM GMT +05:30



GPS Map Camera
Karaikal, Puducherry, India
WR4V+J83, Karaikal, Puducherry 609602, India
Lat 10.906443°
Long 79.842955°
02/11/23 10:40 AM GMT +05:30



MPEDA - RGCA Tilapia Project, Manikonda

Activity: Cleaning activities at Tilapia Project, Manikonda, Krishna Dist, Andhra Pradesh.





GPS Map Camera
Kandalampadu, Andhra Pradesh, India
CRPH+CW8, Kandalampadu, Andhra Pradesh 521260, India
Lat 16.43578°
Long 80.827781°
02/11/23 11:14 AM GMT +05:30



GPS Map Camera
Katuru, Andhra Pradesh, India
CV94+867, Katuru, Andhra Pradesh 521164, India
Lat 16.416648°
Long 80.854904°
02/11/23 09:33 AM GMT +05:30

MPEDA - RGCA SEU, Rajakkamangalam

Activity: Cleaning activity at SEU Rajakkamangalam, Kanyakumari Dist, Tamil Nadu






 **GPS Map Camera**



Murungavilai, Tamil Nadu, India
49C6+8MW, Murungavilai, Ganapathipuram, Tamil Nadu 629202, India
Lat 8.120304°
Long 77.363422°
02/11/23 10:10 AM GMT +05:30



 **GPS Map Camera**



Murungavilai, Tamil Nadu, India
49C6+8MW, Murungavilai, Ganapathipuram, Tamil Nadu 629202, India
Lat 8.12018°
Long 77.363416°
02/11/23 10:19 AM GMT +05:30

MPEDA - RGCA DTSP, Andaman

Activity: Cleaning activity at RGCA Domestication of Tiger Shrimp Project (DTSP) premises at Kodyaghat, South Andaman..



